


Baseline Photograph

This image provides landscape and visual context only



Cumulative Wireline View

Please Note: The proposed wind farm is not visible from this viewpoint



This cylindrical projection panorama has been captured, prepared and presented in accordance with the guidance set out in the Scottish Natural Heritage 2017 guidance 'Visual Representation of Wind Farms'.

Proposed Turbines

Existing Turbines

Permitted Turbines

In-Planning Turbines

To Be Removed (Bellacorrick Turbines)



National Grid Cordinate (ITM)  
Easting: 483012  
Northing: 828301  
Elevation: 12.1 m

Horizontal Field of View: 90 ° (cylindrical projection)  
Principal Distance: 522 mm  
Turbine Tip Height: 200m  
Turbine Hub Height: 121m  
Turbine Rotor Diameter: 158m

Date and Time: 26/03/2021 12:15  
Camera: Canon 5D Mark II  
Lens: Fixed 50mm  
Camera Height: 1.7m (AGL)

Direction (clockwise from Grid N):  
Distance to Nearest Visible Turbine:  
Nearest Turbine:


109 °  
N/A km  
1





Baseline Photograph

This image provides landscape and visual context only



Cumulative Wireline View

This cylindrical projection panorama has been captured, prepared and presented in accordance with the guidance set out in the Scottish Natural Heritage 2017 guidance 'Visual Representation of Wind Farms'.



National Grid Coordinate (ITM)  
Easting: 505424  
Northing: 824056  
Elevation: 83.6 m

Horizontal Field of View: 90 ° (cylindrical projection)  
Principal Distance: 522 mm  
Turbine Tip Height: 200m  
Turbine Hub Height: 121m  
Turbine Rotor Diameter: 158m

Date and Time: 09/09/2020 15:45  
Camera: Canon 5D Mark II  
Lens: Fixed 50mm  
Camera Height: 1.7m (AGL)

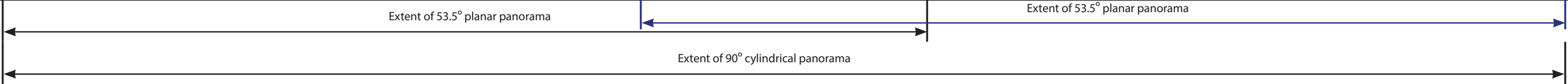
Direction (clockwise from Grid N):  
Distance to Nearest Visible Turbine:  
Nearest Turbine:

265 °  
1.9 km  
17





Contextual Photomontage



National Grid Coordinate (ITM)  
Easting: 505424  
Northing: 824056  
Elevation: 83.6 m

Horizontal Field of View: 180 ° (cylindrical projection)  
Turbine Tip Height: 200m  
Turbine Hub Height: 121m  
Turbine Rotor Diameter: 158m

Date and Time: 09/09/2020 15:45  
Camera: Canon 5D Mark II  
Lens: Fixed 50mm  
Camera Height: 1.7m (AGL)

Direction (clockwise from Grid N): 267 °  
Distance to Nearest Visible Turbine: 1.9 km  
Nearest Turbine: 17

